

MODIFIED DISTRICT SURVEY REPORT (DSR) OF JAGATSINGHPUR DISTRICT
~~~~~

In consideration to the request of the Tahasildar, Biridi & basing on the observations made by the Deputy Director Geology, Directorate of Geology, Odisha, Bhubaneswar vide his letter No.8440/DG dt.28.12.2020 as well as feasibility report of the Sub-Divisional committee, it has been decided that, Sankharisahri patch from Manguli-Sankharisahi Biluakhai Nadi sand sairat should be excluded from the District Survey Report and the two patches at village Manguli should be included in District Survey Report as two individual sairat sources namely;

- 1) Manguli- Biluakhai Nadi Sand Sairat (East)
- 2) Manguli- Biluakhai Nadi Sand Sairat (West).

The details of potential of river sand in respect of Biridi Tahasil of Jagatsinghpur District is as Follows.

**POTENTIAL OF RIVER SAND IN THE DISTRICT**

| Sl. No. | Name of Tahasil | Status | River or stream and Name of Village / date of Registration of lease deed | Portion of the River or Stream recommended for mineral concession (Khata & Plot No) | Longitude |        |        | Latitude |        |        | Area recommended for mineral concession (in sq m) | Maximum Mineable sand (in cum) (60% of total potential) |
|---------|-----------------|--------|--------------------------------------------------------------------------|-------------------------------------------------------------------------------------|-----------|--------|--------|----------|--------|--------|---------------------------------------------------|---------------------------------------------------------|
|         |                 |        |                                                                          |                                                                                     | Degree    | Minute | Second | Degree   | Minute | Second |                                                   |                                                         |
| 1       | 2               | 3      | 4                                                                        | 5                                                                                   | 6         | 7      | 8      | 9        | 10     | 11     | 12                                                | 13                                                      |
| 1.      | Biridi          | New    | River Biluakhai                                                          | Khata No.543.<br>Plot No.1179                                                       | 86        | 3      | 05.01  | 20       | 19     | 28.47  | 16190                                             | 19428                                                   |
|         |                 |        |                                                                          |                                                                                     | 86        | 03     | 12.38  | 20       | 19     | 35.09  |                                                   |                                                         |
| 2.      | Biridi          | new    | River Biluakhai                                                          | Khata No.543.<br>Plot No.7                                                          | 86        | 2      | 54.47  | 20       | 19     | 36.41  | 16190                                             | 19428                                                   |
|         |                 |        |                                                                          |                                                                                     | 86        | 03     | 3.33   | 20       | 19     | 47.37  |                                                   |                                                         |

**PROCEEDING OF THE MEETING FOR APPROVAL OF MODIFIED DISTRICT SURVEY REPORT (DSR) IN RESPECT OF JAGATSINGHPUR DISTRICT ON 03.09.2021 AT 11.00 A.M. IN THE OFFICE CHAMBER OF COLLECTOR & DISTRICT MAGISTRATE, JAGATSINGHPUR.**

\*\*\*\*\*

Meeting for approval of Modified District Survey Report in respect of Jagatsinghpur District was held under the Chairmanship of Collector & Chairperson, DEIAA, Jagatsinghpur on 03.09.2020 at 11.00 A.M. The meeting was attended by the members present in the meeting is annexed as – Annexure-“A”.

Welcoming all the participants in the meeting, the Collector apprised the members regarding instruction of MOEF & CC, Govt. of India for preparation of Modified District Survey Report. Collector & District Magistrate, Jagatsinghpur elaborated in details about the main objectives for preparation of Modified DSR.

Participating in the discussion, Expert Member, DEIAA, Jagatsinghpur stated that the draft modification DSR for the minor mineral i.e. River sand was prepared in accordance with the procedure / structure envisaged in Notification Number S.O. 3611 (E) New Delhi dtd.25.07.2018 of MOEF & CC, Govt. of India after receipt of information/materials from all concerned departments.

Expert Member expressed that Modified DSR shall be formed on the request of the Tahasildar, Biridi & basing on the observations made by the Deputy Director Geology, Directorate of Geology, Odisha, Bhubaneswar vide his letter No.8440/DG dt.28.12.2020. The Sub-Divisional committee have visited the proposed sand sairat source namely Manguli-Sankharisahi Biluakhai Nadi Sand Sairat and found the following facts.


1. The proposed sand sairat includes 3 patches namely 1) Sankharisahi, 2) Manguli (East), 3) Manguli (West) of sand resource which are far away from each other.
2. Further it is observed that a new bridge has been constructed at Sankharisahi patch i.e. from Sankharisahi to Hazipur over Biluakhai river which is nearer to sairat site and with a distance of 500 meters from the bridge the boundary of village Sankharisahi ends which is not feasible for sairat source.
3. The distance between the other two patches i.e. Manguli (East) and Manguli (West) is more than 500 meters.


Basing on the report of Sub-Divisional Committee, it is revealed that, Sankharisahi patch from Manguli-Sankharisahi Biluakhai Nadi sand sairat should be excluded from the District Survey Report and the two patches at village Manguli should be included in District Survey Report as two individual sairat sources namely 1) Manguli- Biluakhai Nadi Sand Sairat (East) 2) Manguli- Biluakhai Nadi Sand Sairat (West).

Sub-Collector, Jagatsinghpur & Member Secretary, DEIAA Jagatsinghpur told that after approval of the draft Modification DSR by the Sub-Divisional Committee, those were placed in the public domain by keeping the copies in the Revenue Section of Collectorate, Jagatsinghpur and posting the same in District's Website for 21 days. The Said draft DSR was posted in the District's website on dt-02-08.2021. No comment has been received during the stipulated period.

After a threadbare discussion, the Modification DSR for the minor minerals in respect of Jagatsinghpur District was approved by the Committee.


At last the meeting was ended with vote of thanks to the Chair as well as Members present.

  
3.9.2021  
Collector & Chairperson, DEIAA  
Jagatsinghpur

  
3.9.21  
Sub-Collector, Jagatsinghpur &  
Member, Secretary, DEIAA, Jagatsinghpur

  
03/9/2021  
Expert Member, DEIAA, Jagatsinghpur

  
03/9/2021 ACF  
Divisional Forest Officer, Rajnagar, Member

  
3.9.2021 (ACF)  
Divisional Forest Officer, Cuttack, Member

THE MODIFICATION DISTRICT SURVEY REPORT OF JAGATSINGHPUR DISTRICT  
 APPROVED BY DEIAA, JAGATSINGHPUR IN THE MEETING HELD ON DT.03.09.2021



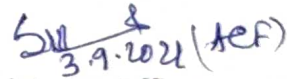
03.9.21

Sub-Collector-cum-Member Secretary  
 (DEIAA), Jagatsinghpur



03/9-2021 ACF

Divisional Forest Officer-cum-Member  
 (DEIAA), Rajnagar




3.9.2021 (AF)

Divisional Forest Officer-cum-  
 Member (DEIAA), Cuttack



03/09/21

Expert Member, DEIAA  
 Jagatsinghpur



3.9.2021

Collector & Chairperson (DEIAA),  
 Jagatsinghpur